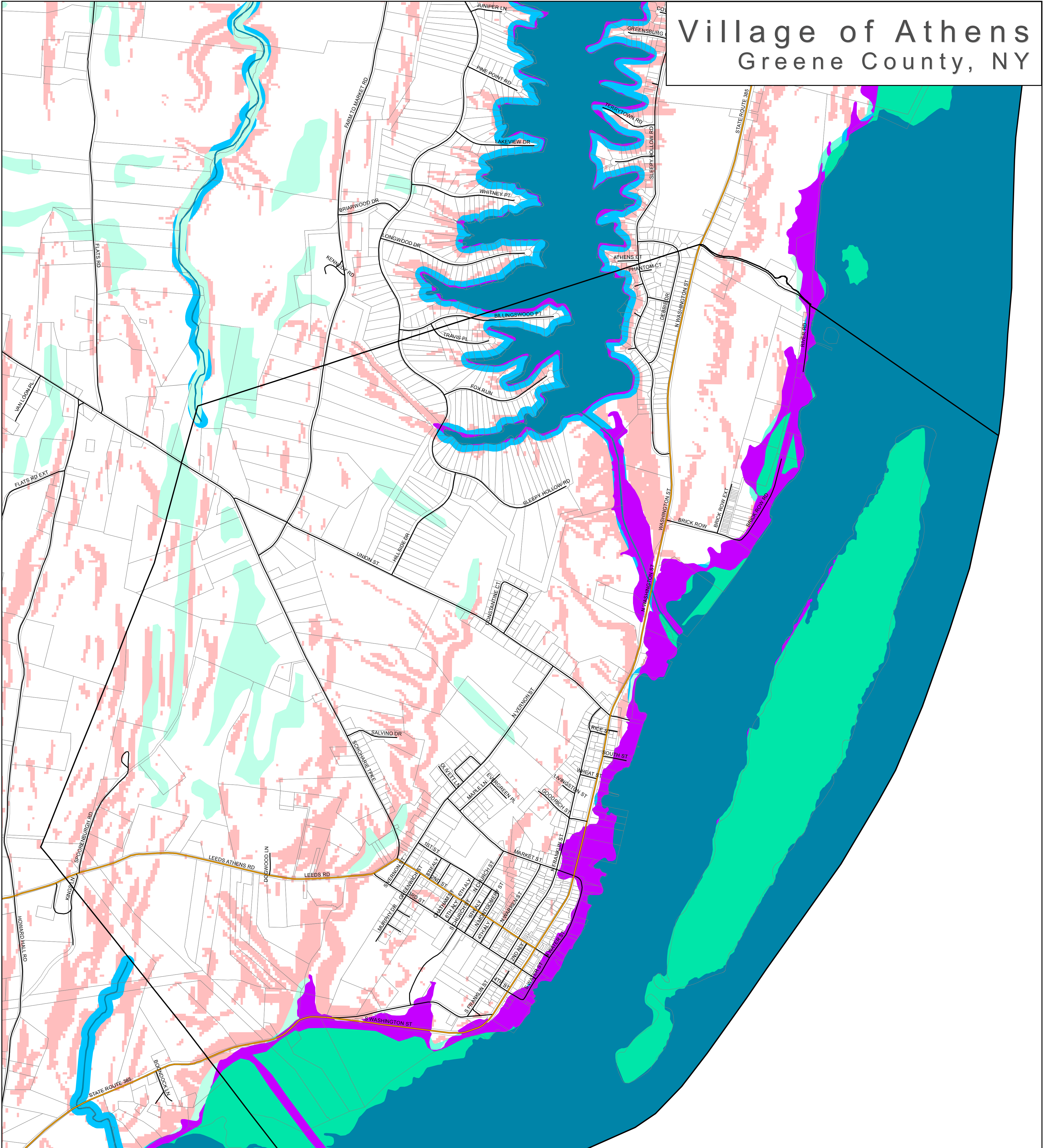





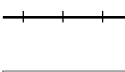













# Village of Athens Greene County, NY



## - Buildout - Environmental Constraints

-  Town Boundary
-  Village Boundary
- Roads**
-  Primary Highway
-  Secondary Road-State or County
-  Local Road
-  Railroads
-  Parcels
-  Water
-  Streams
-  Wetlands - DEC
-  100 year Flood Hazard
-  Hydic Soils
-  100 Foot Buffer of Water
-  100 Foot Buffer of Streams
-  100 Foot Buffer of DEC Wetlands
-  Steep Slopes over 15%



**Community Planning &  
Environmental Associates**

Nan Stolzenburg, AICP - [www.planningbetterplaces.com](http://www.planningbetterplaces.com)  
152 Stolzenburg Road, Berne, NY 12023  
Don Meltz, Planning and GIS - [www.donmeltz.com](http://www.donmeltz.com)

